










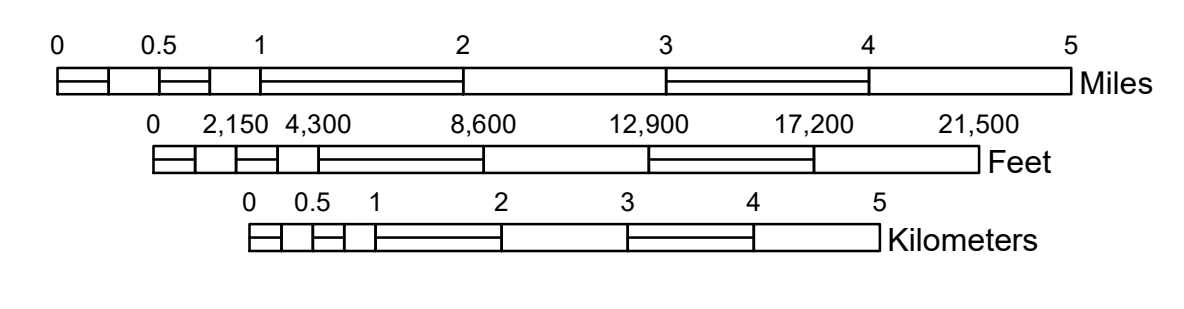
**Legend:**

-  MCRRFC&WCID
-  Redwood Valley Water District
-  Place of Use
-  "Class Lands" Map 50-1-26
-  Proposed Change
-  Irrigated Net Acres
-  Points Of Diversions
-  Lake Mendocino (Recreational Use)



1:60,000

The projection of the points of diversion are in California Coordinate System of 1983 (CCS83).



INTAKE LOCATION  
 N 2,208,692  
 E 6,227,858  
 (Redwood Valley Water District)

POINT OF DIVERSION  
 N 2,220,292  
 E 6,226,508  
 M.C.R.R.F.C. & W.C.I.D.

